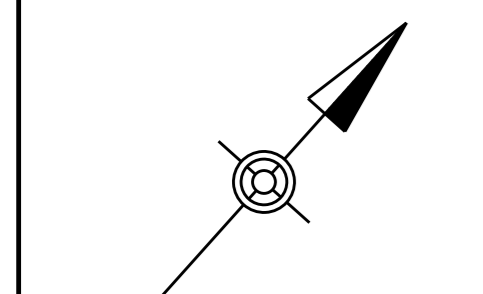
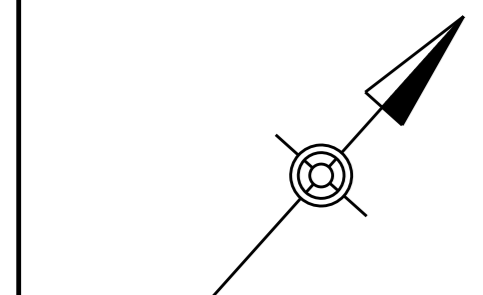
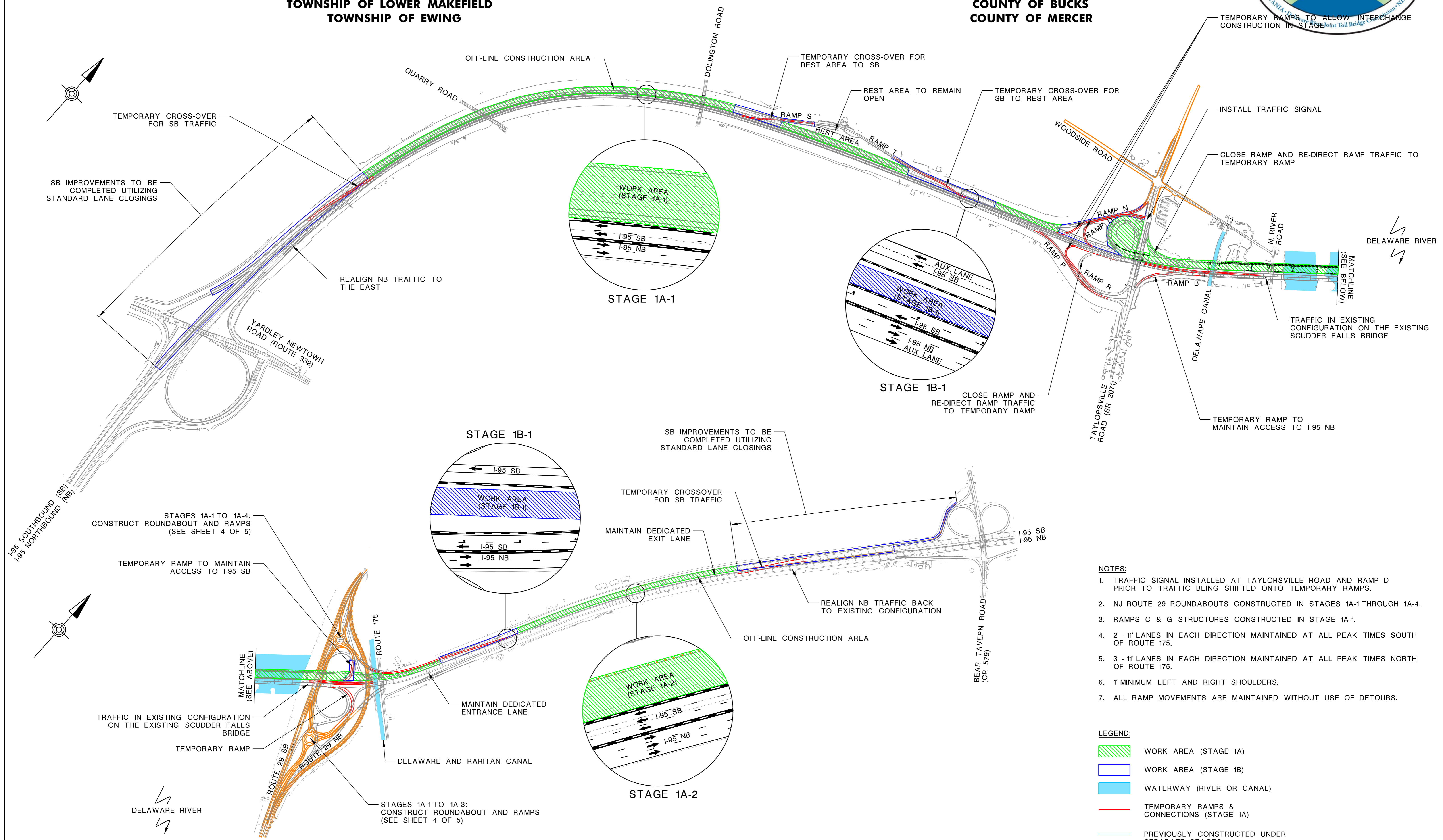


Traffic Control - Stage 1



TOWNSHIP OF LOWER MAKEFIELD
TOWNSHIP OF EWING

COUNTY OF BUCKS
COUNTY OF MERCER



- NOTES:**
1. TRAFFIC SIGNAL INSTALLED AT TAYLORSVILLE ROAD AND RAMP D PRIOR TO TRAFFIC BEING SHIFTED ONTO TEMPORARY RAMPS.
 2. NJ ROUTE 29 ROUNDABOUTS CONSTRUCTED IN STAGES 1A-1 THROUGH 1A-4.
 3. RAMPS C & G STRUCTURES CONSTRUCTED IN STAGE 1A-1.
 4. 2 - 11' LANES IN EACH DIRECTION MAINTAINED AT ALL PEAK TIMES SOUTH OF ROUTE 175.
 5. 3 - 11' LANES IN EACH DIRECTION MAINTAINED AT ALL PEAK TIMES NORTH OF ROUTE 175.
 6. 1' MINIMUM LEFT AND RIGHT SHOULDERS.
 7. ALL RAMP MOVEMENTS ARE MAINTAINED WITHOUT USE OF DETOURS.

- LEGEND:**
- WORK AREA (STAGE 1A)
 - WORK AREA (STAGE 1B)
 - WATERWAY (RIVER OR CANAL)
 - TEMPORARY RAMPS & CONNECTIONS (STAGE 1A)
 - PREVIOUSLY CONSTRUCTED UNDER SEPARATE STAGES